

Agenda

● **Felton CAPM**

● **Complete Streets Project**

● **Q&A**



WELCOME

Virtual Public Meeting

April 28, 2021

Stay Tuned we will
Begin at 6:05 PM

This event will be recorded.

Please see our Title VI message in the Q&A

SCCRTC Staff Brianna Goodman, Supervisor McPherson Senior John Olejnik, Senior Design Claudia Espino, PM Doug Hessian, and Project Engineers Joseph Salazar and Justin McMullin





**Welcome
Supervisor
McPherson –
District 5**





Tonight's Agenda

1

SHOPP (CALTRANS PROJECT)

FELTON CAPM

05-1K890

PRESENTED BY CALTRANS

HIGH LEVEL

2

NON-SHOPP PID (SCCRTC PROJECT)

COMPLETE STREETS CORRIDOR

PID- 05-1M550

PRESENTED BY SCCRTC /CALTRANS

HIGH LEVEL

3

QUESTIONS AND ANSWER PERIOD

HOLD Q/A UNTIL THE END

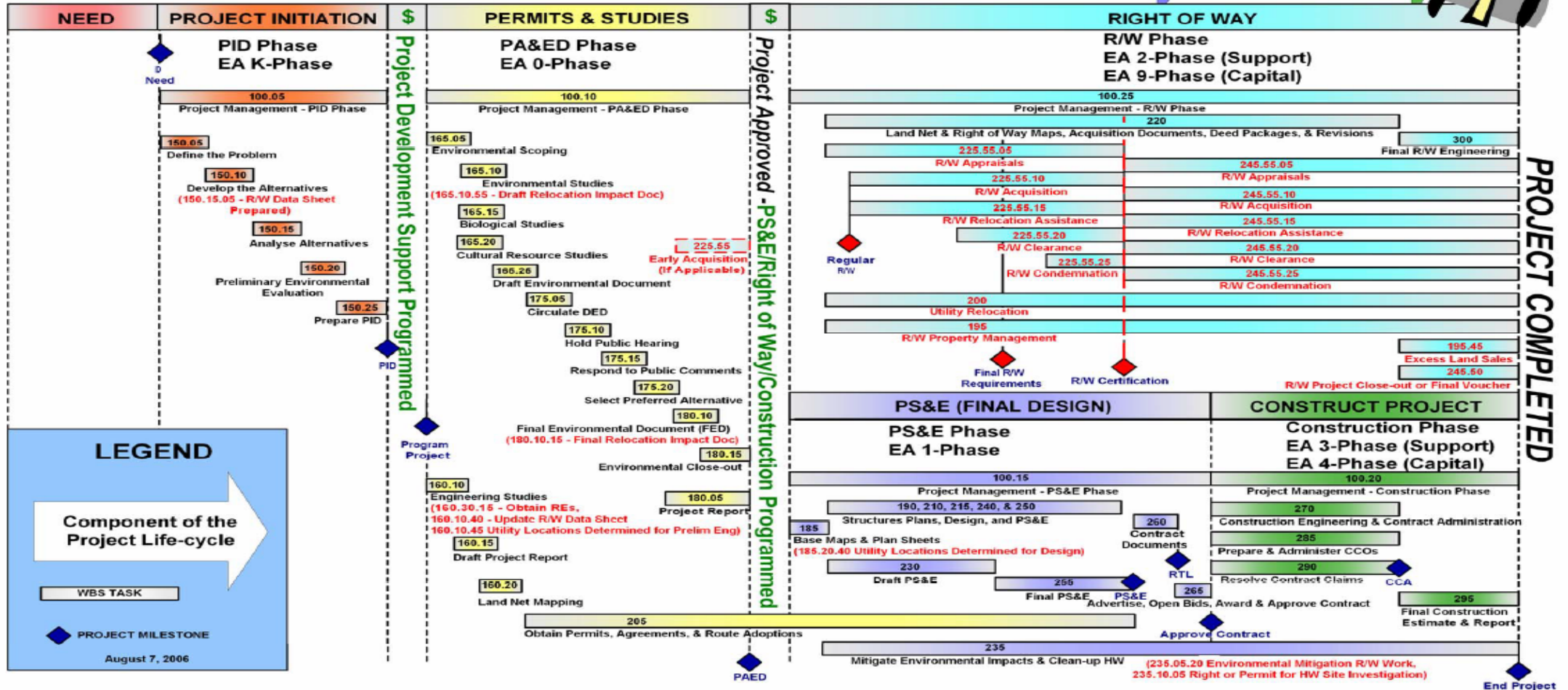
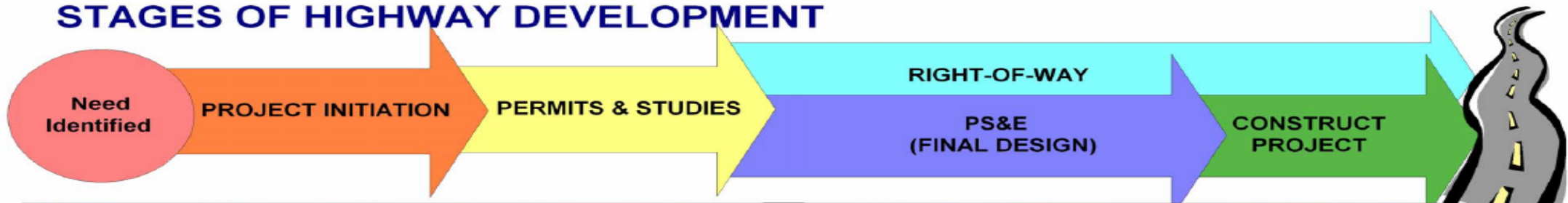
NO GAPS BETWEEN PROJECTS

COMPLETE STREETS

— HIGHWAY 9 / SAN LORENZO VALLEY —



STAGES OF HIGHWAY DEVELOPMENT



LEGEND

Component of the Project Life-cycle

WBS TASK

PROJECT MILESTONE

August 7, 2006



Felton CAPM

1. Purpose and Need of Project

- Maintain the facility, pavement, culvert
- Upgrading guardrail and ADA (Americans with Disabilities Act) standards
- Identifying complete streets opportunities within Districtwide Priorities

2. What we have accomplished to date:

- ✓ Study analysis of roadway and local concepts within project area
- ✓ Determine feasibility of improvement opportunities
- ✓ Incorporated SLV improvements in Environmental Review Process for Studies only.

3. Timeline

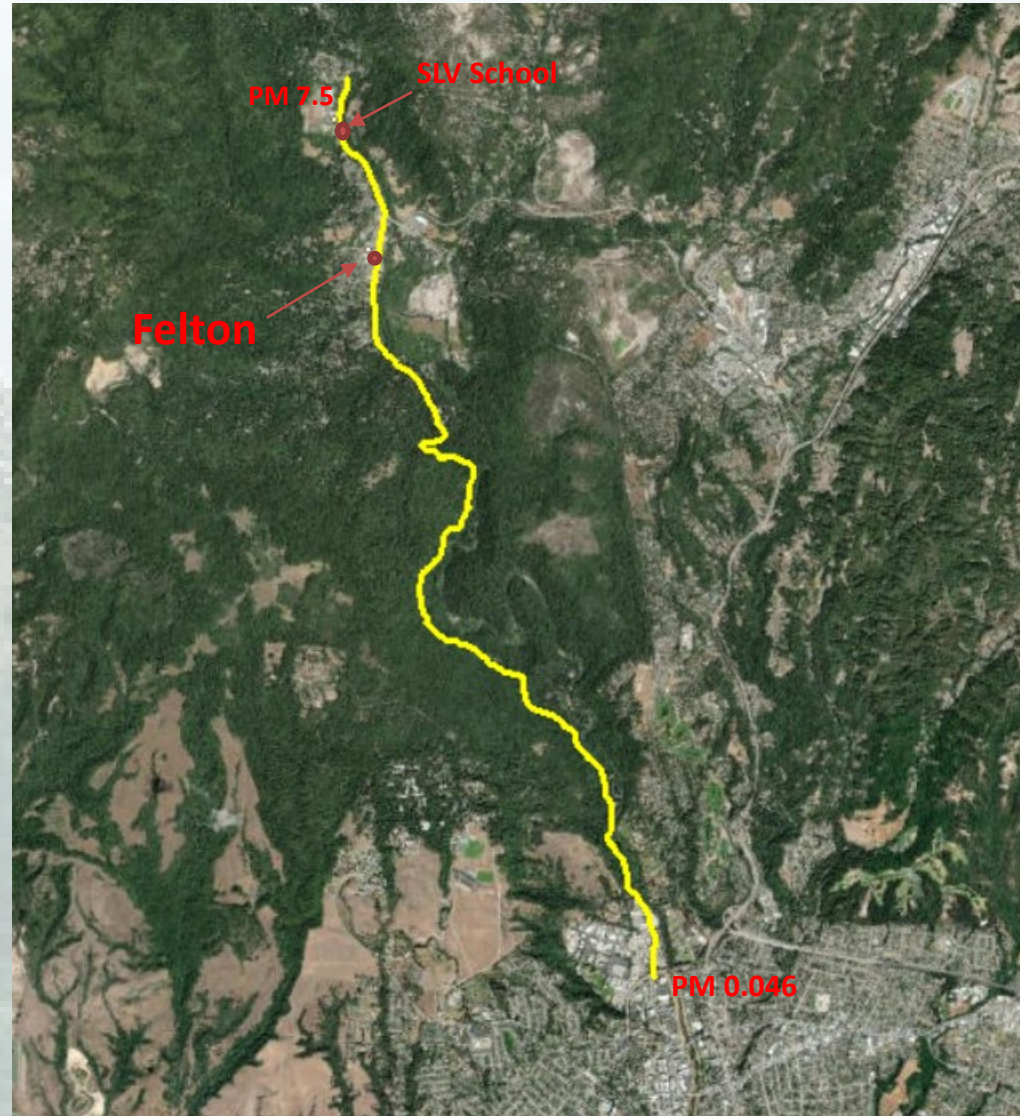
Summer 2026 Listing for Construction Bids

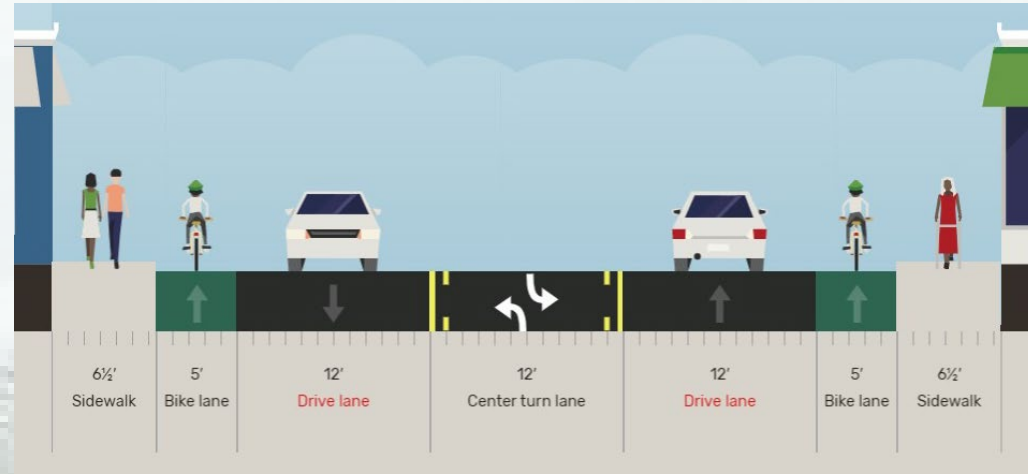




Project Area:

PM0.046-PM7.5





Typical Cross Section

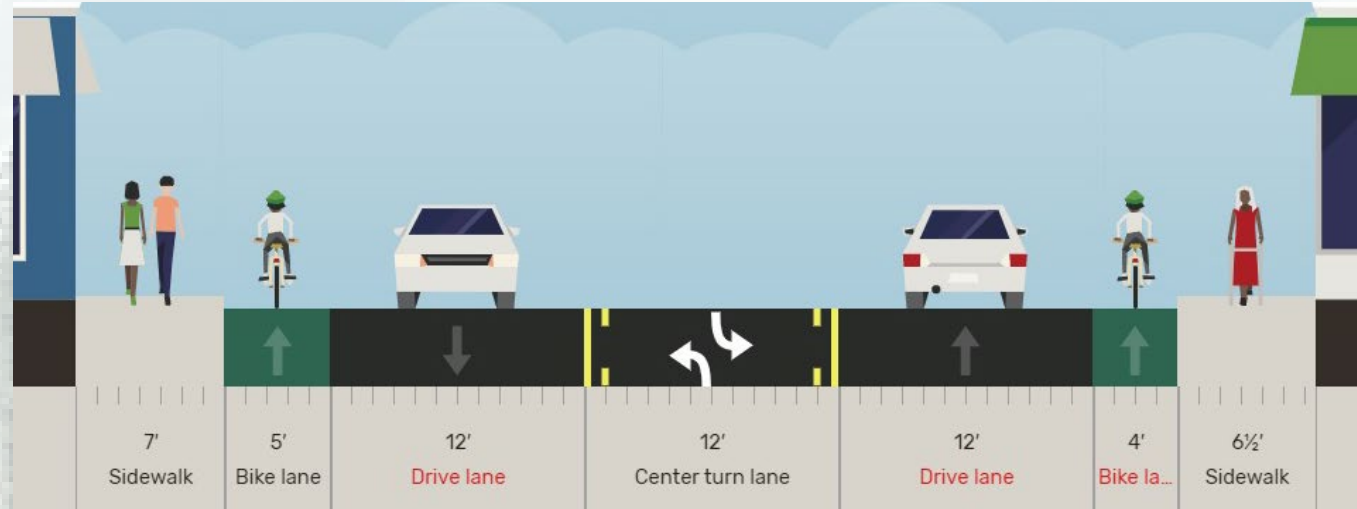
- Sidewalks along SR-9 between Laurel Dr to Kirby St

Restriping existing pavement to include:

- 12 foot Two-Way-Left-Turn lane
- Bike lanes along North & South SR-9

SR-9 & Graham Hill Rd

Right Turn Channelization Concept

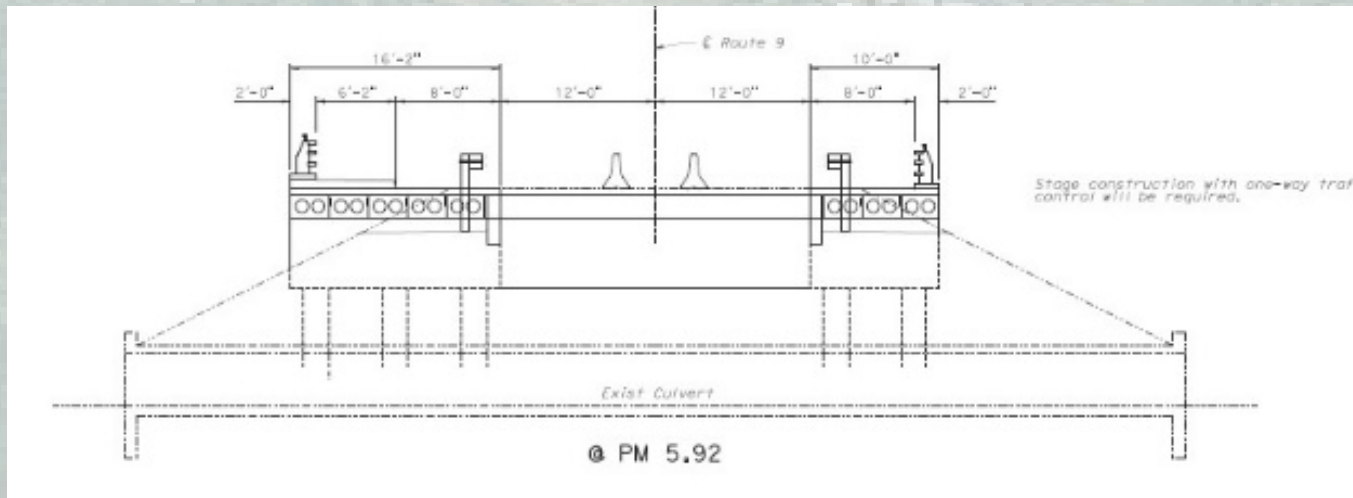


- Realigned Right turn pocket
- Reconstruct Sidewalk & Island
- ADA Curb Ramps
- Enhanced Cross Walks



Additional Studied Areas

- Additional Sidewalk (Southbound Side)
Redwood Dr – Laurel Dr
- Multiuse path (Southbound Side)
Redwood Dr – Lakeview Dr
- Via-ducts at PM 5.55 and PM 5.92
- Sidewalk at Henry Cowell park Entrance
- Re-striping and other complete streets
at San Lorenzo Valley Schools





Felton CAPM Summary

- Redesigning existing Right turn Channelization at SR-9 and Graham Hill Rd.
- Sidewalk along SR-9 from Laurel Dr to Kirby St.
- Environmental Clearance for future projects:
 - Multiuse paths, Viaducts
 - Henry Cowell Entrance
 - School Restriping
- Schedule
 - Construction Summer 2026

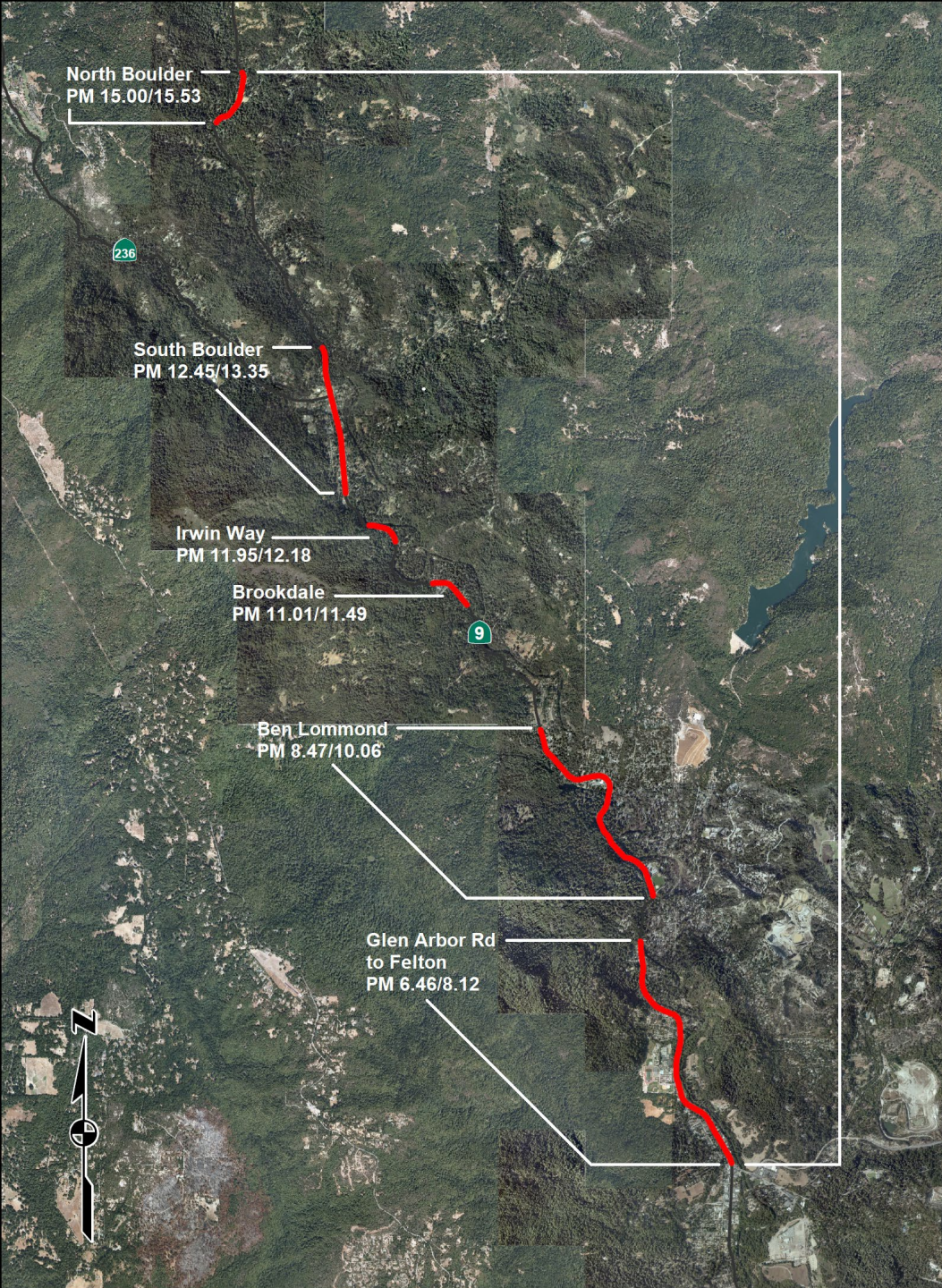




The SLV Complete Streets Corridor PID

- **1. SLV Complete Streets Corridor PID intended purpose:**
 - A. Identifying corridor improvements for further study in PAED
 - B. Work with Local Partners to identify potential future SCr projects and look for funding opportunities
 - C. Create local projects or partnerships with Caltrans projects
 - D. Create eligibility for local projects to apply for federal and state grants.
- 2. Schedule**
 - ✓ Completion by end of 2021
 - ✓ Competitive for Funding Opportunities
- 3. Achievements so far:**
 - ✓ Reviewing local concepts.
 - ✓ Proposed Scope includes needs that will further analyzed/approved in the next phase
 - ✓ Seeking Funding Opportunities
 - ✓ Highlights/themes –determine feasibility and additional studies required
 - ✓ Avoiding duplication of effort of the ongoing work within Caltrans projects





Locations

- **North Boulder Creek**
- **South Boulder Creek**
- **Irwin Way**
- **Brookdale**
- **Ben Lomond**
- **Glen Arbor to Felton**





Semi/Rural Area

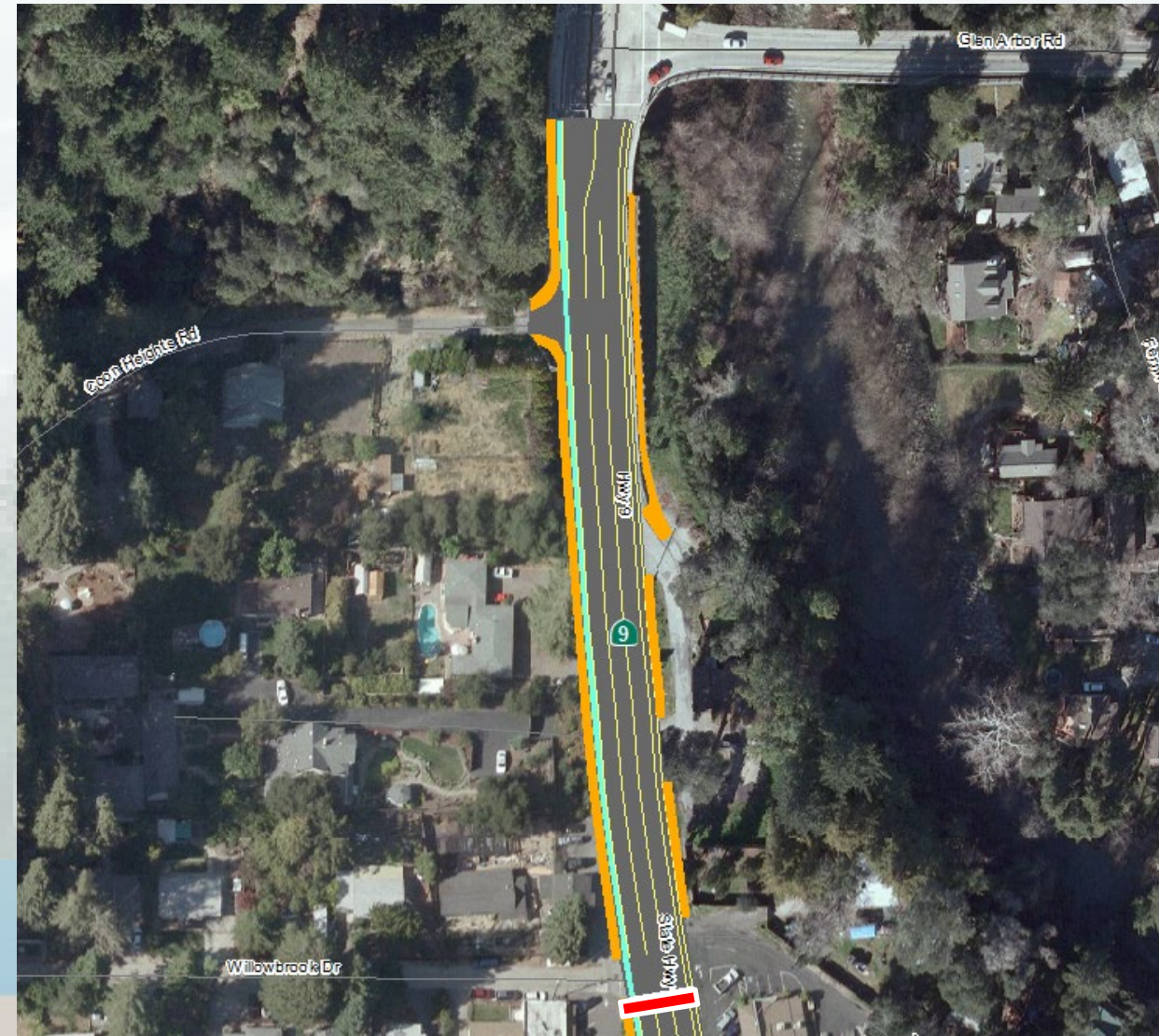


Above School



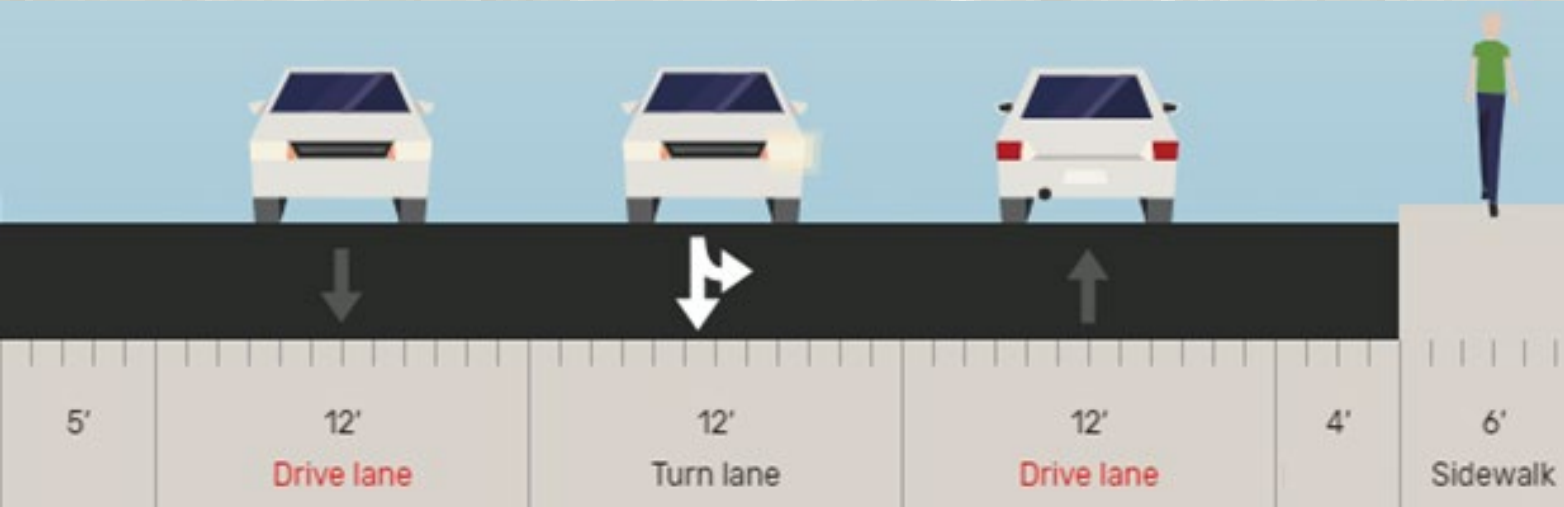


Glen Arbor



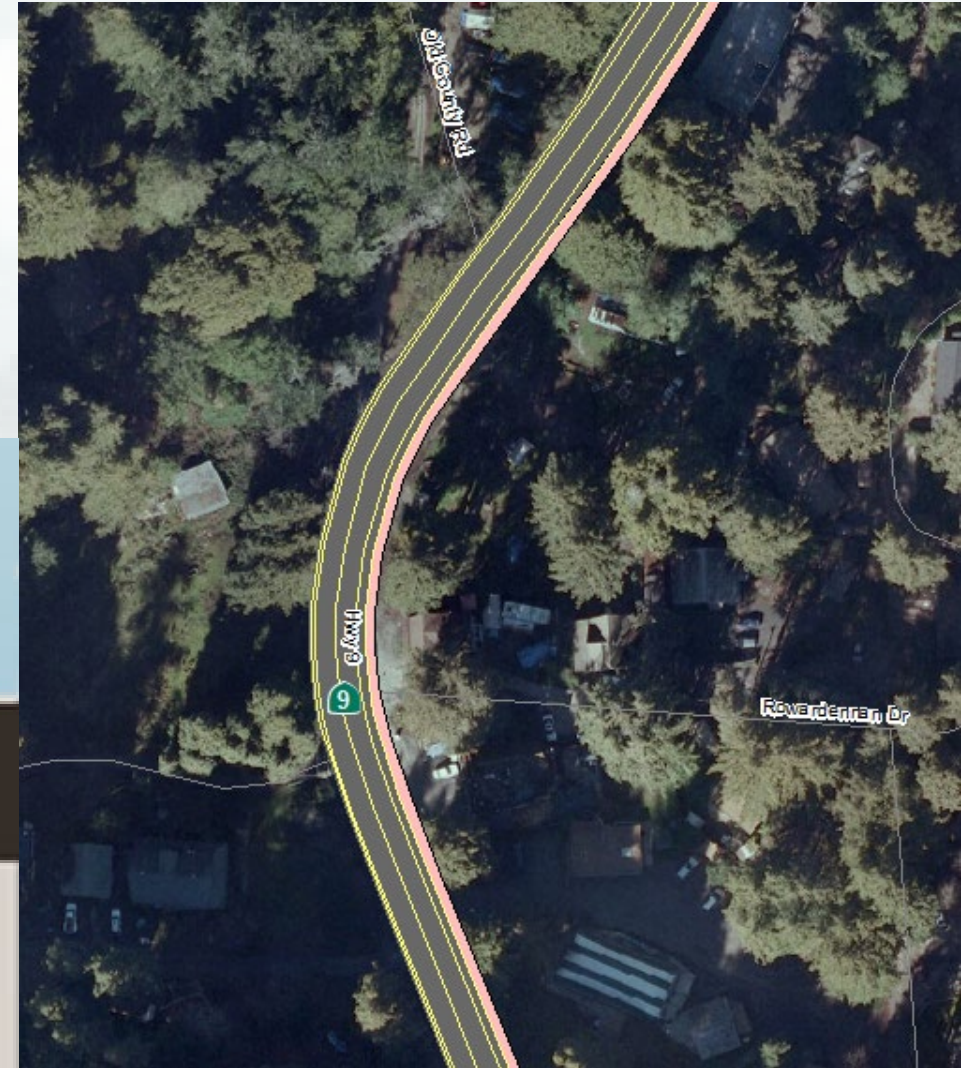
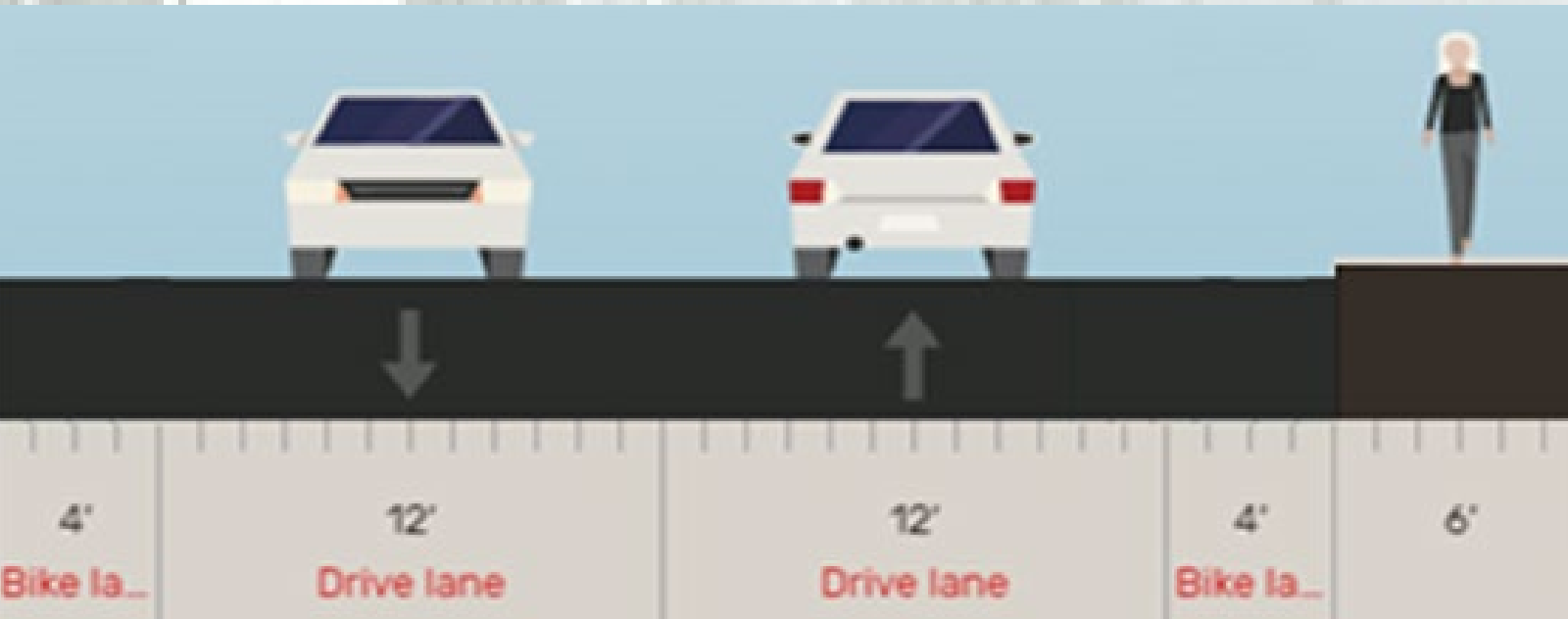


Highlands Park



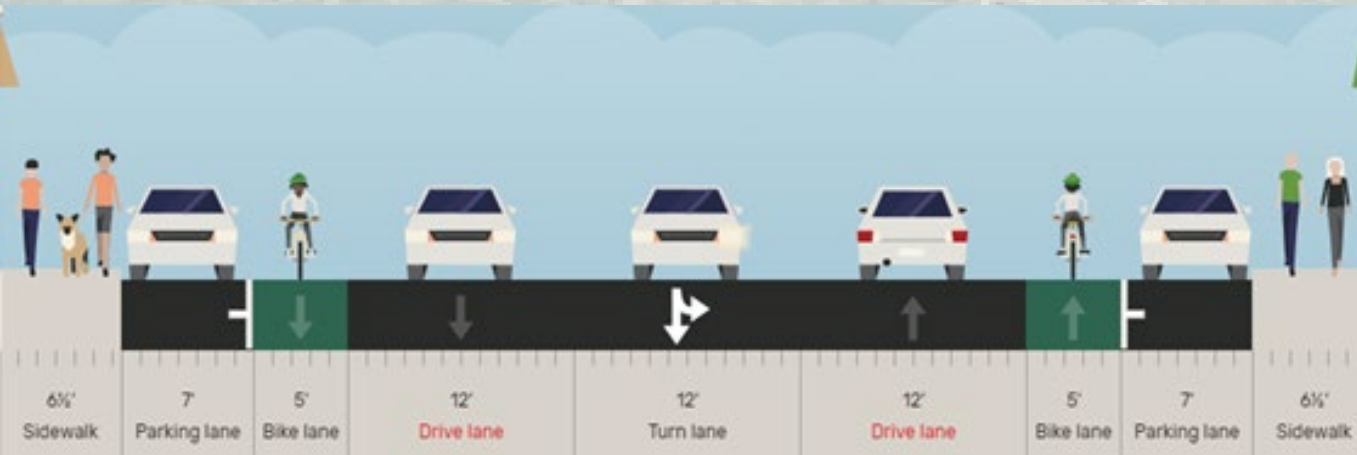


Rural Segments 2





Ben Lomond



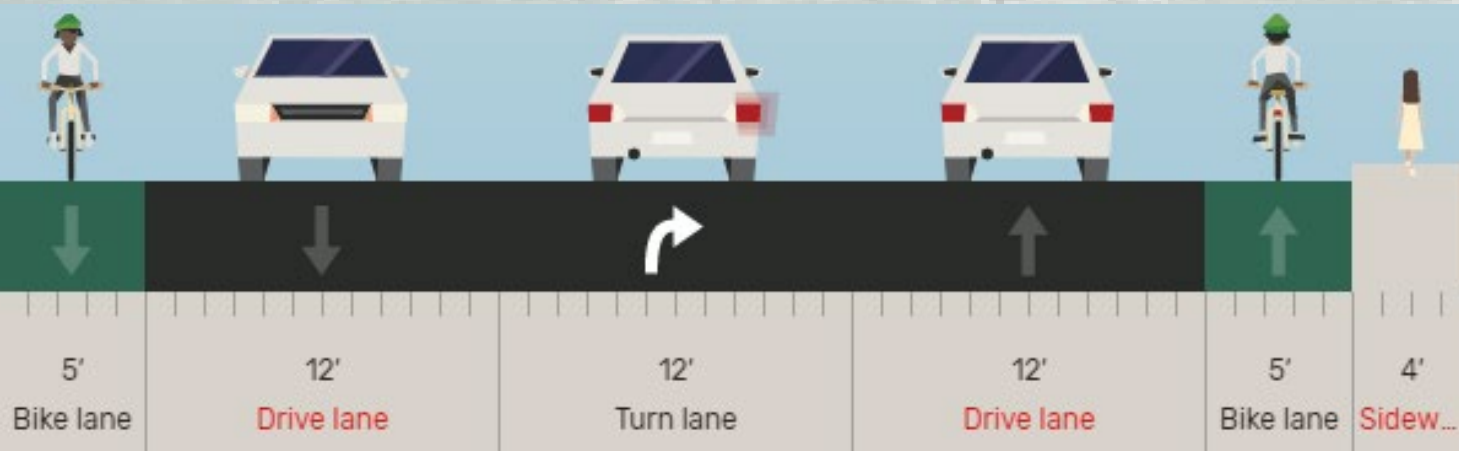


Ben Lomond





Ben Lomond





Brookdale



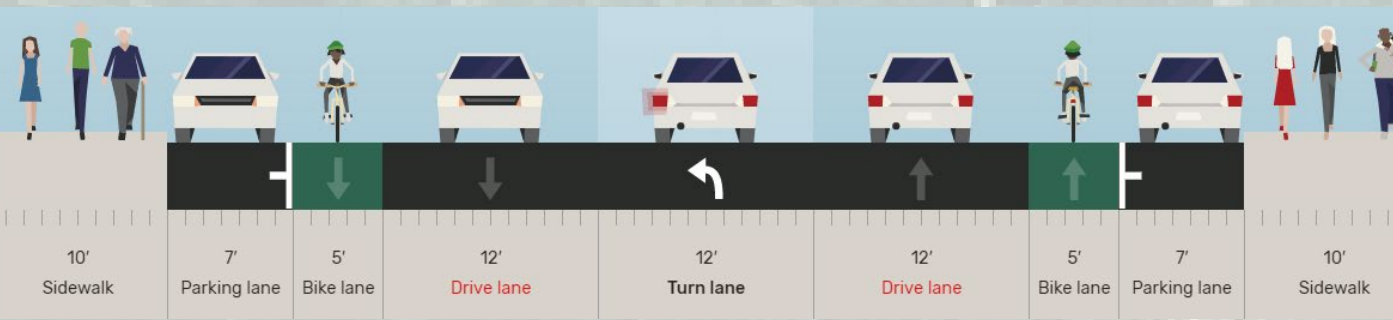


Rural Segment



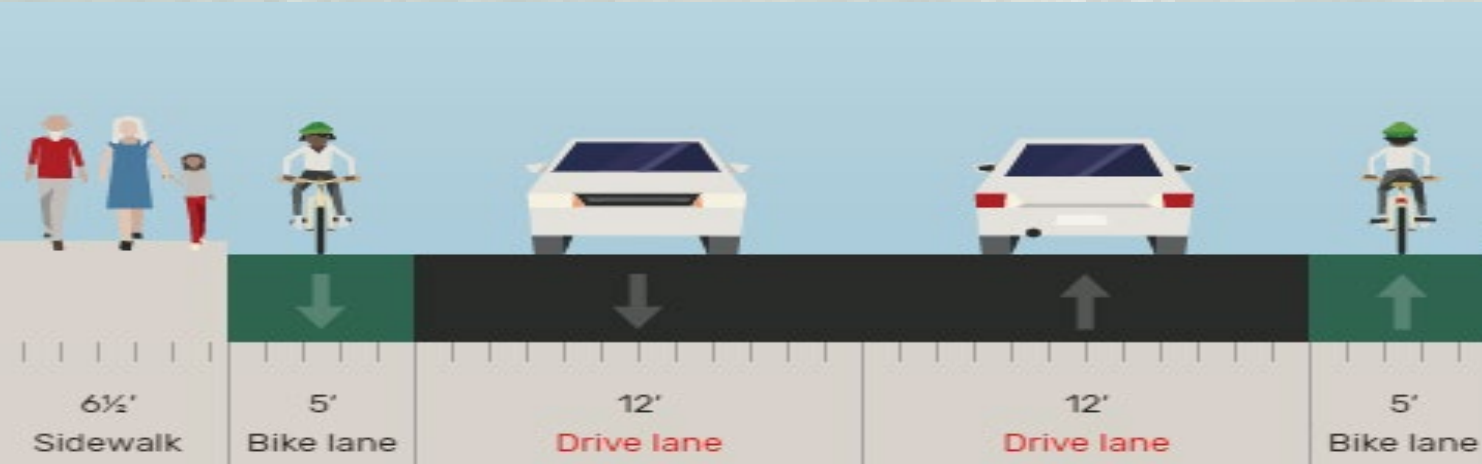


S. Boulder Creek

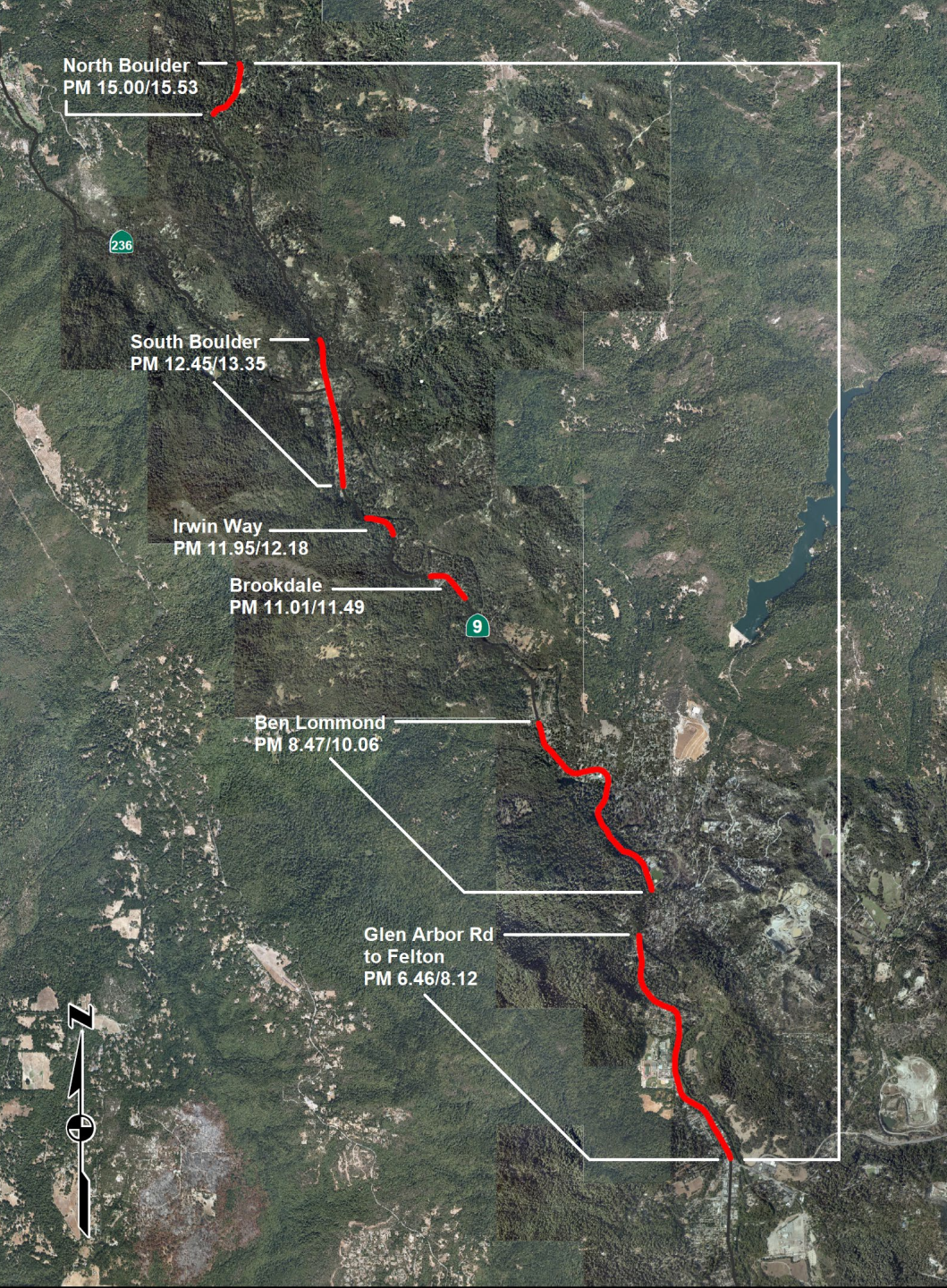




N. Boulder Creek



Next Steps



- **Finish PID Level Environmental Review**
- **Document all Locations and Scope of Work**
- **Deliver Project Initiation Document by end of 2021**
- **SCCRTC to Branch off Projects from Initiation Document and Pursue Funding Opportunities**

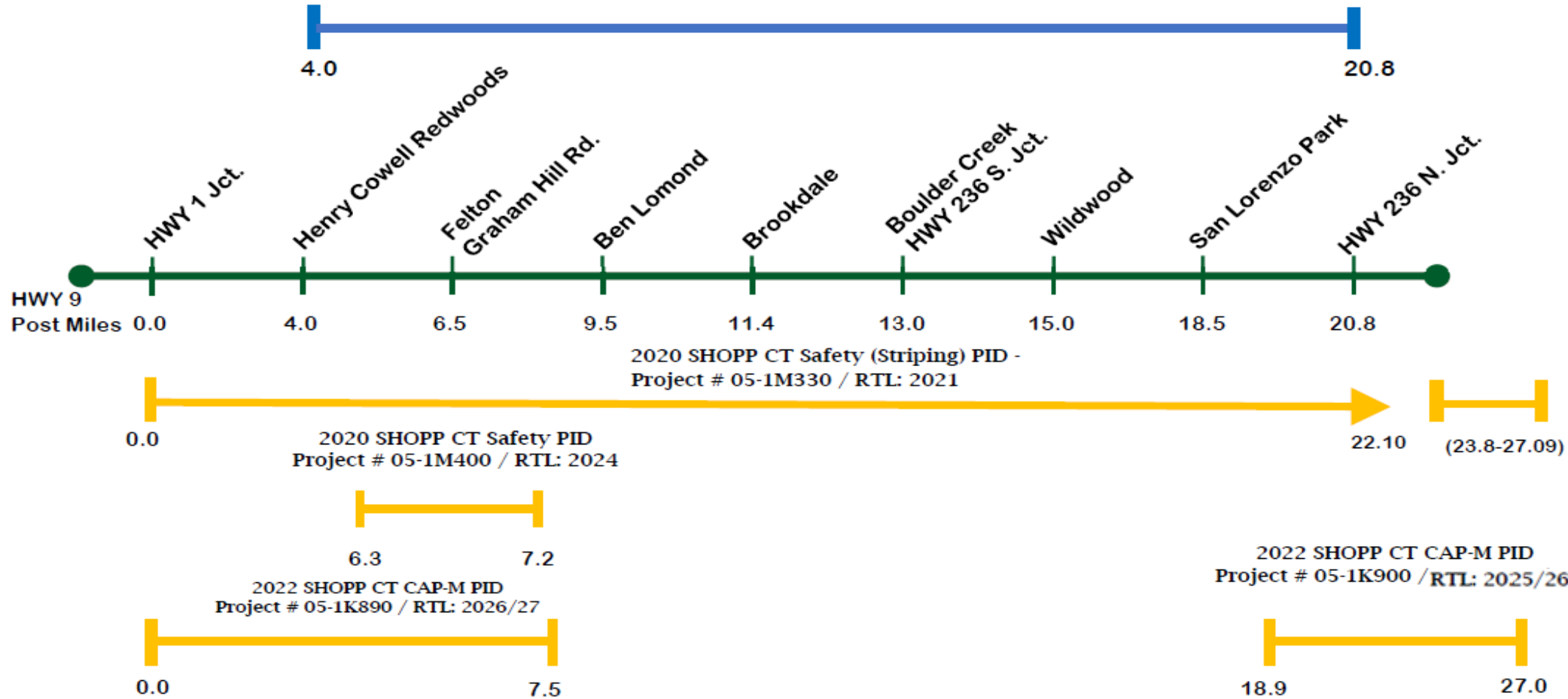




State Route 9 Scoping Partnership for Complete Streets



SCCRTC Sponsored
San Lorenzo Valley Complete Streets (CS) PID
Project # 05-1M550



PID = Project Initiation Document
CAP-M = Capital Preventive Maintenance (Pavement Preservation)
SHOPP = State Highway Operations and Protection Program

NOT TO SCALE

04/21/2021





COMPLETE STREETS

— HIGHWAY 9 / SAN LORENZO VALLEY —



Q&A Session

Please use the
Q&A to submit
questions



Thank you

www.sccrtc.org/slvplan

Brianna Goodman
Transportation Planner (and SLV resident)
Email: bgoodman@sccrtc.org

