



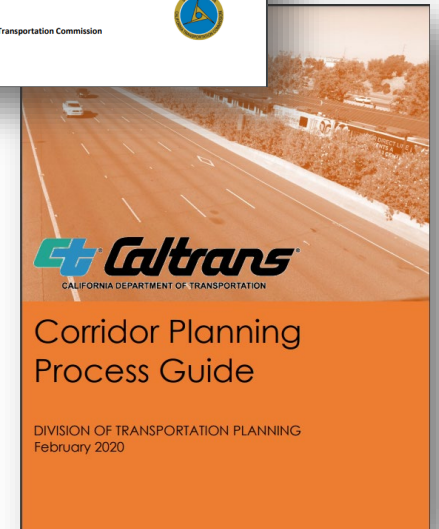
SAFE ON 17 TASK FORCE MEETING

Update on State Route 17 Resiliency and Adaptation Plan

Matt Welker, Caltrans District 5

What is a Caltrans Comprehensive Multimodal Corridor Plan (CMCP)?

- Caltrans Commitment to Corridor Plans
- Replacement of Transportation Concept Reports (TCR)
- The purpose of the Caltrans Corridor Planning Process Guide and the role it plays in Comprehensive Multimodal Corridor Planning.



What is the Caltrans State Route 17 Resiliency and Adaptation Plan?

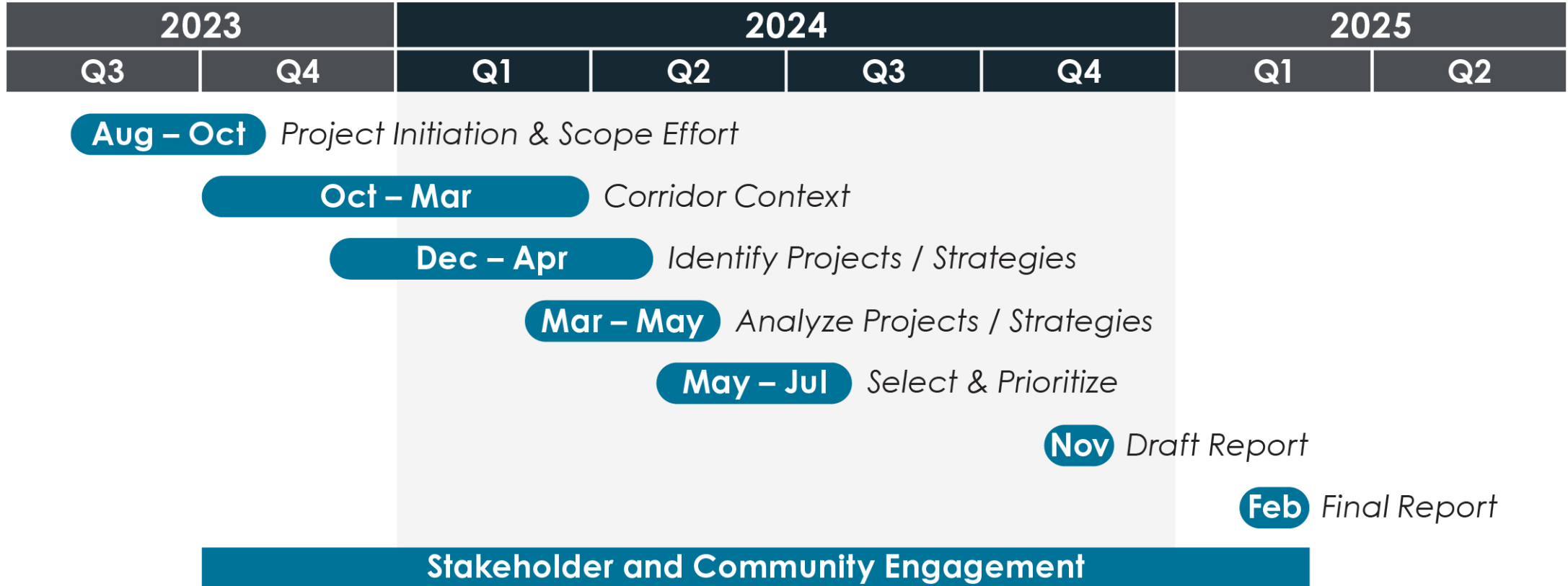
- **Advances goals** of the California Transportation Plan 2050 and Climate Action Plan for Transportation Infrastructure
- Collaborates with the public to **establish a collective vision**
- **Prioritizes project** opportunities that align with assessing physical climate risk and safety improvements that reduce fatalities and severe injuries
- Functions as a CMCP, with **goals and objectives** in alignment with the California Transportation Commission's (CTC) CMCP guidelines

Objectives of the Plan

- Establish resiliency-based corridor **vision, goals, objectives**, associated **performance measures**
- Define and document corridor **resilience challenges** and **emergency evacuation/access needs**
- Propose, evaluate, and prioritize **adaptation strategies** that help **advance corridor goals**



SR 17 Plan Timeline



Virtual Community Meeting



Join Us!

Wednesday, April 3, 2024

6–7:30 p.m.

Virtual Via Zoom

- Learn more about the Plan development
- Provide input on proposed corridor goals, objectives and performance measures
- Ask questions

Stay Engaged




EMAIL

StateRoute17RA@dot.ca.gov



WEBSITE

dot.ca.gov/dist05



INSTAGRAM

@caltrans_d5



FACEBOOK

@caltransdistrict5