




# Project Updates

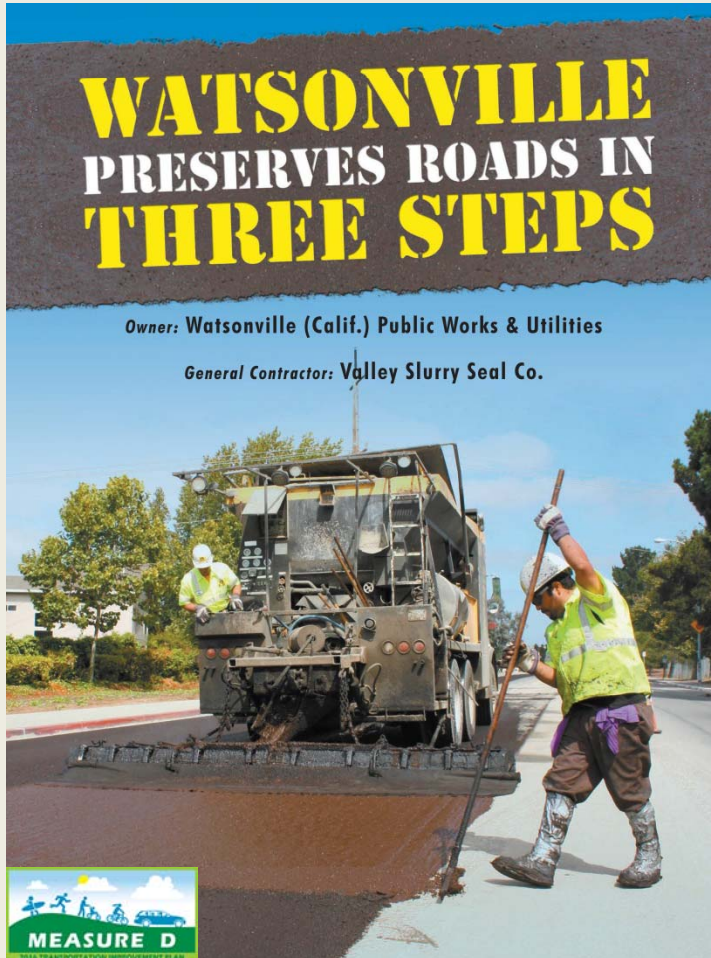
City of Watsonville Public Works &  
Utilities Department

# Roadway Projects



- Freedom Blvd – Broadis St to Alta Vista St (RSTPX) is complete
- Airport Blvd – Freedom Blvd to City Limits (STIP, HSIP) in 2017
- Airport Blvd – Westgate Dr/ Larkin Valley Rd to Holm Rd (STIP) in 2018
- Green Valley Rd – Struve Slough to Freedom Blvd (STBG) in 2018

# Roadway Projects



- Road Maintenance (Measure D) in 2019, 2021
- Freedom Blvd – Green Valley Rd to Airport Blvd (Measure D) in 2022



# Traffic Projects



Fed Ex  
Roundabout  
Road  
Bridge  
Trail



- Freedom Blvd Adaptive Traffic Control System (Air District) is complete
- Green Valley Rd Adaptive Traffic Control System (Air District) in 2017
- New Signal at West Beach St & Ohlone Parkway (Developer) in 2018

# Planning, Outreach & Education



(Awarded May 2017)

Cruz511 In Your Neighborhood



(In Progress)



Open Streets/Bike to Work last month



Freedom Blvd Planline (STBG) in 2017


# Pedestrian & Bicycle Projects

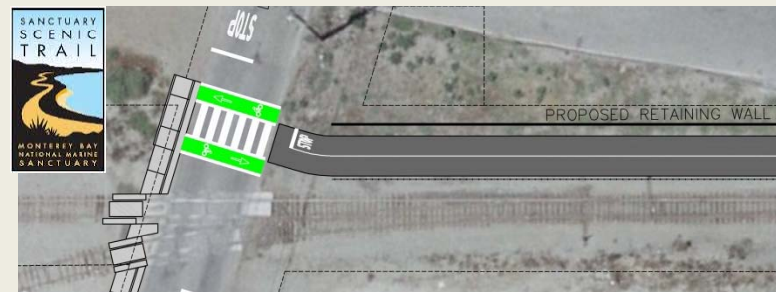


- FedEx Trail (Developer) is complete
- Main St Improvements (Local) in progress
- Hazelwood Park Trail (Urban Greening) in 2017
- Sidewalk Infill (STIP) in 2017
- Signal Upgrades & Pedestrian Improvements (HSIP) in 2017

# Pedestrian & Bicycle Projects



- Rail Trail Lee Rd (STIP, ATP, Land Trust) in 2018
- Hwy 1/Harkins Slough Rd Bridge (STIP, Developer, Local) in 2020
- Pajaro Valley High School Connector Trail () in 2021



# Pedestrian & Bicycle Projects



- Bicycle Safety Improvements
- Pedestrian & Traffic Safety Improvements
- Trail Maintenance
- Main Street Improvements





This Saturday is National Trails Day. Celebrate in Watsonville by enjoying the beautiful slough trails.